



# Beaufort County Public Works Stormwater Infrastructure Project Summary

**Project Summary:** Reeds Road/Peytons Way

**Activity:** Routine/Preventive Maintenance

**Narrative Description of Project:**

Removed blockage from flowline by hand. Jetted (1) access pipe and (1) crossline pipe.

**Completion:** Oct-15

**2016-543 / Reeds Rd/Peytons Way**

	<b>Labor Hours</b>	<b>Labor Cost</b>	<b>Equipment Cost</b>	<b>Material Cost</b>	<b>Contractor Cost</b>	<b>Indirect Labor</b>	<b>Total Cost</b>
AUDIT / Audit Project	0.5	\$11.75	\$0.00	\$0.00	\$0.00	\$6.62	\$18.36
CLPJT / Crossline Pipe - Jetted	6.0	\$137.28	\$26.04	\$18.29	\$0.00	\$89.10	\$270.71
RB / Remove blockage from flowline	10.0	\$225.74	\$14.16	\$10.59	\$0.00	\$141.58	\$392.07
<b>2016-543 / Reeds Rd/Peytons Way Sub Total</b>	<b>16.5</b>	<b>\$374.77</b>	<b>\$40.20</b>	<b>\$28.88</b>	<b>\$0.00</b>	<b>\$237.30</b>	<b>\$681.14</b>
<b>Grand Total</b>	<b>16.5</b>	<b>\$374.77</b>	<b>\$40.20</b>	<b>\$28.88</b>	<b>\$0.00</b>	<b>\$237.30</b>	<b>\$681.14</b>

Before

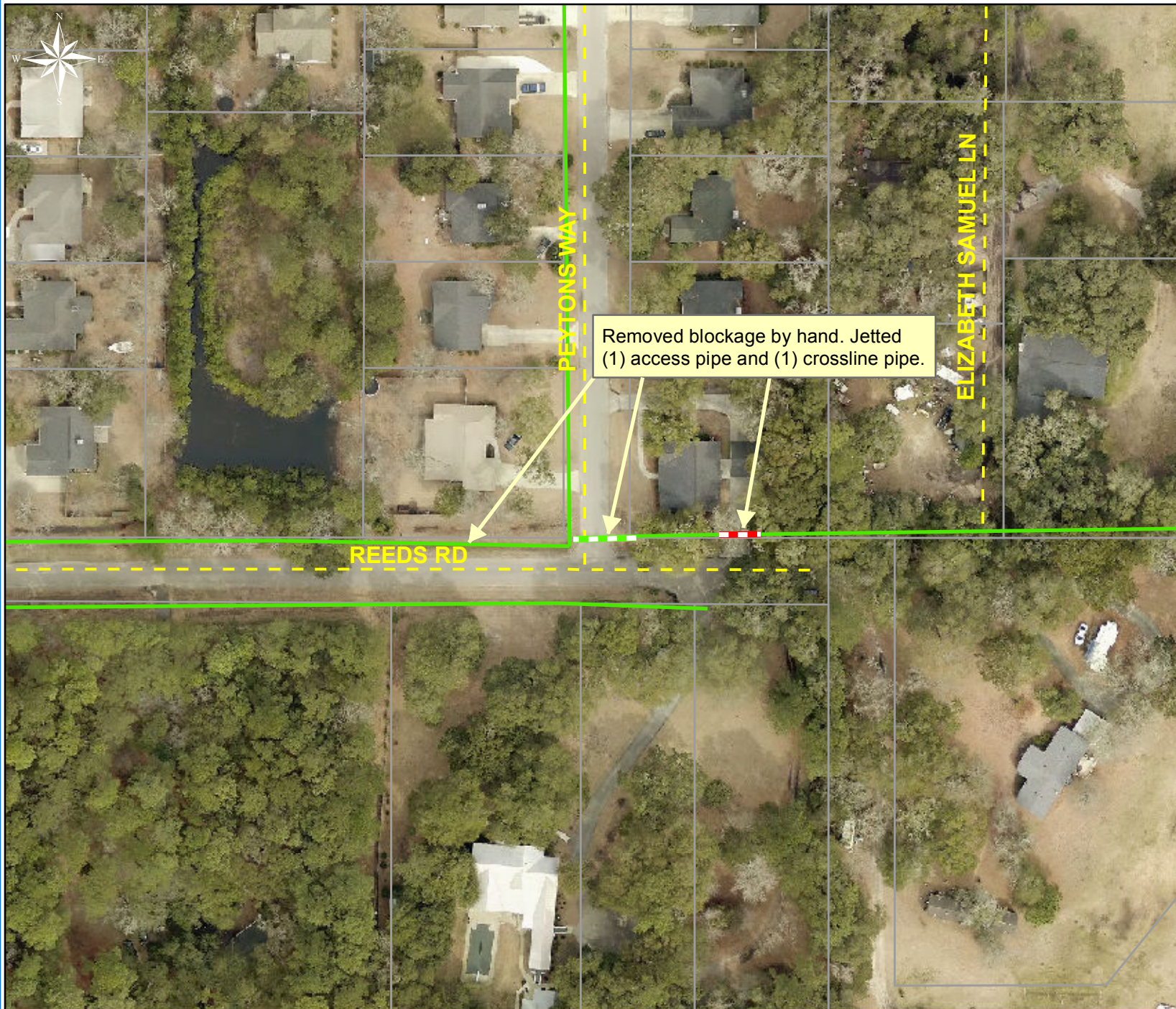


During



After





Project: Reeds Road and Peytons Way

Activity: Routine/ Preventive Maintenance














Project #: 2016-543

Township: Ladys Island

Completed: October 2015

**Legend**

**Drainage Type**

-  Access Pipe
-  Bleeder Pipe
-  Channel Pipe
-  Channel
-  Stream
-  Crossline Pipe
-  Driveway Pipe
-  Lateral
-  Lateral Pipe
-  River
-  Road Pipe
-  Roadside
-  Roadside Pipe

0 25 50 100 150 200 Feet

1 inch = 100 feet

Prepared By: BC Stormwater Management Utility

Date Print: 10/5/2015

File: C:\project summaries map\Reeds Road and Peytons Way\_2016-543